

AERODROME CHART - ICAO

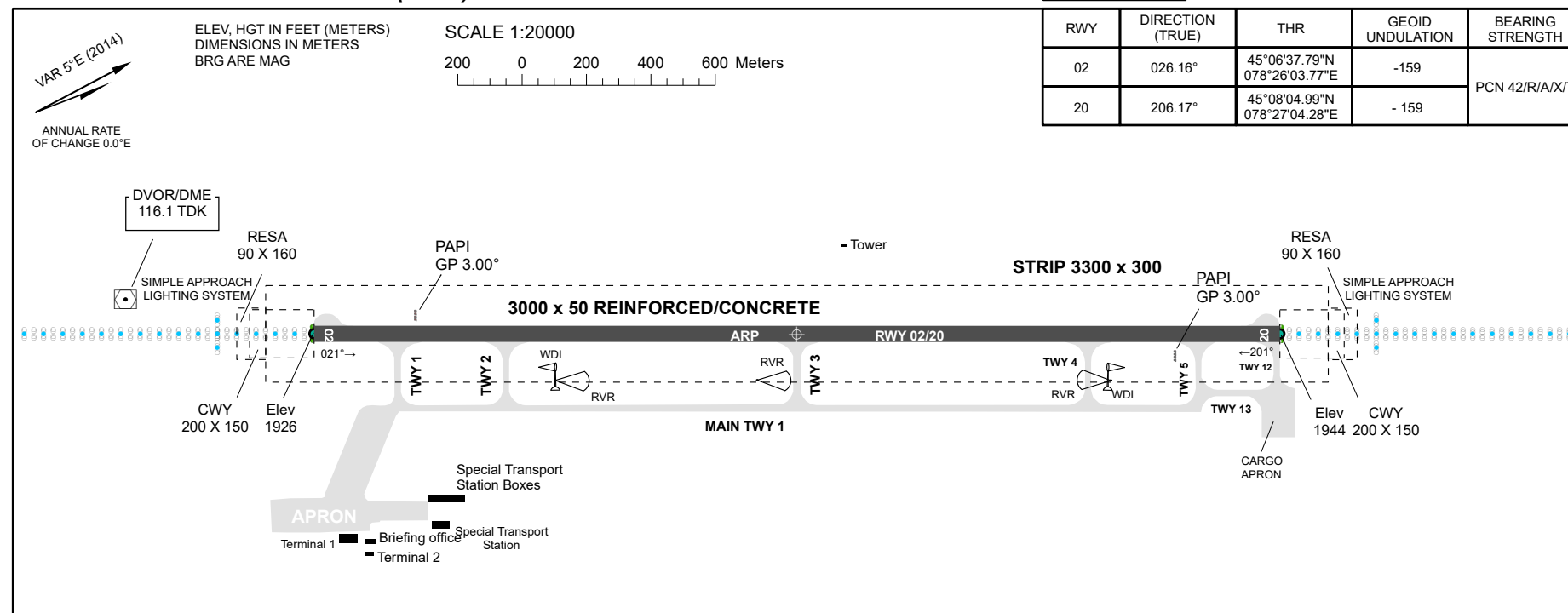
AD ELEV
1944 FT (593m)

ARP 450721N
0782634E

TWR 127.3

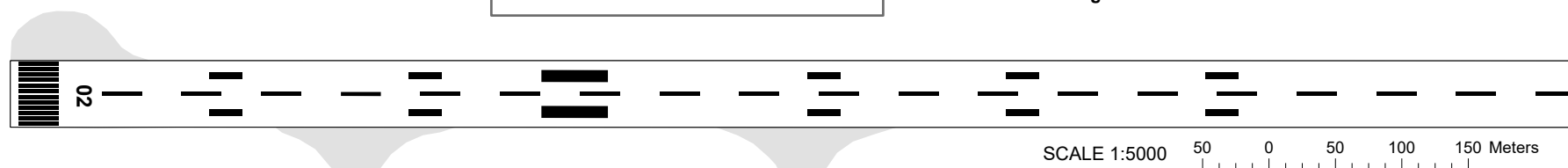
UAAT AD 2.24.1 - 1
10 AUG 2023

RWY	DIRECTION (TRUE)	THR	GEOID UNDULATION	BEARING STRENGTH
02	026.16°	45°06'37.79"N 078°26'03.77"E	-159	PCN 42/R/A/X/
20	206.17°	45°08'04.99"N 078°27'04.28"E	- 159	



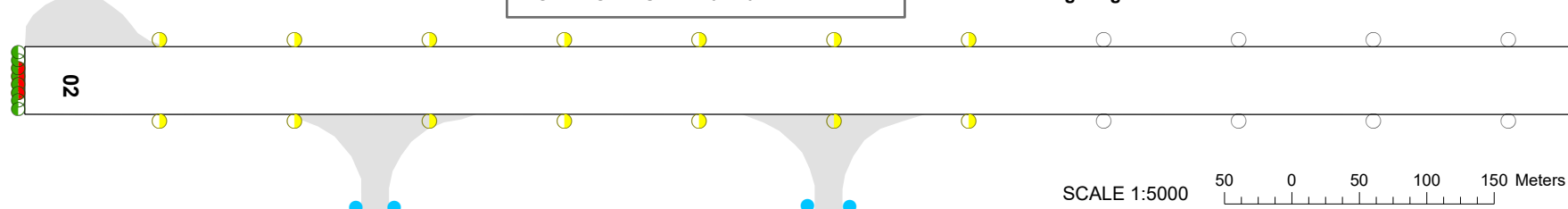
MARKING AIDS RWY 02/20 AND EXIT TWY

RWY 20 marking is identical to RWY 02



LIGHTING AIDS RWY 02/20 AND EXIT TWY

RWY 20 lighting is identical to RWY 02



CHANGE: NDB Withdrawn.

Kazaeronavigatsia

AIRAC AMDT 005/2023

THIS PAGE INTENTIONALLY LEFT BLANK